



ORDNANCE SURVEY

ANCIENT BRITAIN

SOUTH SHEET



A MAP OF THE MAJOR VISIBLE ANTIQUITIES
OF GREAT BRITAIN OLDER THAN A.D. 1066

SECOND EDITION

1964





MAP OF

Ancient Britain

SOUTH SHEET

A MAP OF THE MAJOR VISIBLE
ANTIQUITIES OF GREAT BRITAIN
OLDER THAN A.D. 1066

Second Edition

£1.00



FOREWORD

In 1951 a special map was issued by the Ordnance Survey for the use of visitors in the Festival Year who wished to visit the principal visible archaeological monuments in Great Britain older than A.D. 1066.

This has proved popular for general use and a second edition is now necessary to incorporate the experience of the last fifteen years. The principles on which it has been compiled are broadly the same, but there are now many additions to the original assemblage and the opportunity has been taken to make some corrections and to include some re-assessments of the age of various monuments.

The map is supported by an alphabetical list which gives a few details about each site, the number of the one-inch Ordnance Survey map on which it will be found, and its full National Grid reference for more precise positioning. Modern topographical detail appears as a faint background to the map, but it is not expected that this will be of more than general use in planning visits to sites and in noting their distribution through the country. All these sites and monuments appear on the one-inch Ordnance Survey maps on which the local topography and the approach to the sites can be seen in greater detail.

The compilation of this map has been undertaken by the Archaeology Division of the Ordnance Survey with the help and advice of the Royal Commissions on Ancient and Historical Monuments in England, Scotland and Wales and many private scholars in all parts of the country. The Ordnance Survey wishes to express its appreciation of their willing help.



(A. H. DOWSON)

*Major-General,
Director General.*



INTRODUCTION

This is the second edition of a map first produced in 1951 as a guide to the geographical distribution and general character of the principal *visible* antiquities of Great Britain which are not later in date than the close of the Anglo-Saxon period in A.D. 1066.

It is not primarily a map for archaeologists, and certainly does not aim at presenting the total distribution of various kinds of antiquity, but it is designed to make it easy for the ordinary interested traveller to find his way to the sites most worth seeing. The modern topographical detail which lies behind the archaeological overprint is intended to help him in the general planning of his journeys, but the one-inch map should be used for actual visits to sites. Thus each item in the index has a reference to the one-inch sheet on which it will be found, together with its National Grid Reference for precise identification.

PRINCIPLES OF SELECTION

The first consideration has been that for inclusion on the map a monument must be visible. In general the best preserved examples have been chosen, but a few others have also been included because of their fame in science and tradition. The existing examples of some kinds of site like burial mounds and cairns or Iron Age fortifications are legion and many which are not included fully meet the requirement of visibility, but the scale of the map (1:625,000 or about ten miles to one inch) demands that a selection must be made and most of those which have not been included can still be found on the maps of the one-inch series.

No account has been taken of accessibility. In outlying regions there are interesting sites which are hard to reach, but this has not been regarded as a valid reason for their exclusion. A few well-known monuments have been omitted because they are on land which is definitely closed to the public and the appearance of a site on this map is no evidence of a right of way to it. Monuments which are in the care of the Ministry of Public Building and Works or are otherwise deliberately made available for inspection are indicated by an asterisk in the index; in all other cases the visitor should satisfy himself that the land-owner or tenant has no objection to his intrusion.

The index takes no account of any monument later in date than A.D. 1066, but there are a number of cases, like Old Sarum, where a site which is considerably encumbered by medieval and later remains is included. The interest of such places is not diminished by this evidence of long continuity of use.

England and Wales contain a few sites, chiefly caves, which are classic in the history of the antiquity of man as a species. Nothing is normally visible here today and in cases like Swanscombe and Hoxne the place where the significant find was made has been quarried away. They are thus an exception to the condition of visibility mentioned above, but their general interest is held to justify their inclusion.

CLASSIFICATION

On the map and in the index, sites have been classified by the "ages" to which they are currently assigned. These "ages" are not chronological periods in the strict sense, in that the transition from one to the other was a slow and long drawn out process, occurring earlier in some parts of the country than in others, but it may be useful to show their approximate time spans and the types of monument which are attributed to each:—

1 *Palaeolithic, or Old Stone Age* (from perhaps 500,000 B.C.).

Owing to the southward extension of the Polar ice cap in the last Ice Age Britain was at the edge of the habitable world. Thus very few or no traces of early man are to be expected north of Yorkshire and, outside of a few caves, most of his relics in the form of hand-axes and other stone tools are found in gravels and similar deposits whether they have been carried by water action away from the places where they were originally made and used. But there are a few traces of an extension of the Magdalenian culture from France to south-western England in late Palaeolithic times and objects belonging to early hunting groups from Northern Europe are occasionally found.

2 *Mesolithic, or Middle Stone Age* (from perhaps 20,000 B.C. to 4000 B.C.).

During this period groups of hunters and fishers ranged over the whole of Great Britain which continued to be joined to the continent of Europe until towards its close. These people do not seem to have had any permanent dwellings, but traces of their seasonal camps can often be found evident by scatters of distinctive flint implements and the debris of their manufacture. In rare examples like Star Carr in Yorkshire, damp conditions have favoured the preservation of organic materials so that many objects of bone, antler and wood have been found. The characteristic "pygmy" worked flints from the composite hunting weapons of the period are found in many places, but the largest concentrations indicating frequent camps are usually found in sand and heath areas near good water supply.

3 *Neolithic, or New Stone Age* (from about 4000 B.C. to 1500 B.C.).

The arrival of new people from the nearer parts of Europe bringing with them agriculture and the domestication of animals produces the first visible monuments made by man. In England and Wales these are chiefly concerned with religion and the burial of the dead. The circular monuments with or without stone settings known as henges belong to this period and the beginning of the succeeding Bronze Age. The burial monuments consist of earthen long barrows which are confined for the most part to the southern and eastern parts of England with an extension into North and East Yorkshire. West of a line drawn from Exeter to the mouth of the Humber there are many long cairns mainly built of stone with or without chambers for the reception of the dead. A few occur south-east of this line where suitable stone is available. Round forms also occur, but they are far less common in England and Wales. Associated with henge monuments and long barrows there are also the enigmatic "cursuses", pairs of parallel banks and ditches, sometimes travelling considerable distances

like the Dorset cursus. The only other type of visible monument is the so-called causewayed camp, apparently a place of periodic assemblage rather than permanent settlement; owing to their great age and slight construction as well as to the fact that they have frequently been covered by later Iron Age forts, they are not so easily distinguished on the ground. There are practically no visible Neolithic dwelling places. The first signs of larger industrial activity appear in the form of flint mines and stone quarries for getting implement material.

- 4 *The Bronze Age* (overlapping the end of the Neolithic Age and merging with the Iron Age, *circa* 500 B.C.).

The most important monuments of the early Bronze Age are some of the principal henges, notably Avebury and Stonehenge in its present form. Stone circles of many sizes also belong to this phase along with standing stones, avenues and stone rows. But it is the graves of the dead which are the common feature of most of the period. Round barrows and cairns follow on from the more imposing chambered monuments of the Neolithic-Bronze Age transition and are to be found practically everywhere in England and Wales. The largest visible concentrations have survived on the chalk lands of Wessex, notably near the principal henges, but barrows can also be found nearly at sea level in the Fenland and air-photography shows that they were once numerous on the gravel lands of the principal rivers. For the most part they take the form of a round mound with surrounding ditch, but there are variations. Our knowledge of Bronze Age dwellings is generally slight, but in certain areas like the moors of the South-west and the North settlements of round huts with associated enclosures occur, sometimes only revealed by the recent burning off of the peat which has grown over them since the Bronze Age. On the South Downs, in Wiltshire and in Dorset the remains of agricultural settlements belonging to the later part of the period can also be seen.

- 5 *The Iron Age* (locally from 500 B.C. to A.D. 100).

This phase has left its most obvious mark on the country in the form of many fortified sites, often on the tops of hills, which may have one, two, or even more lines of circumvallation. There is a wide range in the size of the areas enclosed. Some rely on positions of great natural strength like the cliff castles of the Cornish coast. All the timber features which once contributed so much to their strength disappeared long ago and only in areas where stone is plentiful are their defences seen in some of their full original detail as at Tre'r Ceiri. Iron Age settlements are still recognisable in various forms ranging from the big tribal centres down to isolated farmsteads on the Downs. The latter are often visibly associated with systems of ancient fields, many of which continued to be cultivated through Roman times. To this period belongs the oldest of our hill figures, the Uffington White Horse.

- 6 *The Roman Period* (A.D. 43 to A.D. 410).

The visible traces of the Roman period in England and Wales can be divided into two classes, military and civil. In the first, various kinds of forts predominate. They range in importance from legionary fortresses

like York, Lincoln, Chester and Caerleon through lesser grades of permanent and transitory defensive works down to small fortlets and signal stations. In Southern England the early phase of conquest in the first century has left its traces, but they are mostly over-ridden by later civil development or were so impermanent as to be only visible from the air today. The principal contribution of the south and east of England to this category on the map is the series of coastal defence forts ranging from the Wash to the Isle of Wight. Otherwise most of the visible forts are found in the north and Wales where they were sited to control areas of potential disturbance outside the civil zone. The great frontier work of Hadrian's Wall falls on the north sheet of this map.

In the civil sphere the extant remains include roads, canals, towns and villas. No villas are visible without excavation, but a few of the excavated examples have been arranged for inspection and these are included. Of the larger settlements almost all were walled in the second half of the Roman period and while very few fragments of urban buildings survive, several impressive stretches of town wall may be seen, either free-standing, as at Silchester and Caerwent, or incorporated in later medieval work. The stretches of Roman road shown are confined to exceptionally well-preserved examples which are not overlain by a modern road; for a fuller picture of the network, many parts of which are incorporated in the modern road system, reference should be made to the one-inch maps, where all known Roman roads are distinguished. The courses of the Roman canals, the Cambridgeshire and Lincolnshire Car Dykes and the Foss Dyke, are also clearly shown on this map.

7 *The Dark Ages* (A.D. 410 to A.D. 1066).

After the collapse of the Roman province in Britain, England and Wales slowly come into existence as separate Anglo-Saxon and Celtic realms. For a long time the south-west of England continued as part of the latter until finally conquered by the Kings of Wessex in the ninth century. The principal visible monuments of the Anglo-Saxon area are linear earthworks, stone crosses and early churches. These linear earthworks, some of which are very long, were essentially boundaries, either arising from the struggles of the Anglo-Saxon kingdoms amongst themselves, or the result of conflicts between Anglo-Saxons and Celts. They are among the most impressive field monuments in the country. A few enclosed Anglo-Saxon defensive works have now been recognised. Cricklade and Wareham are certain examples and more will follow.

In the Celtic areas the most numerous surviving early monuments are inscribed memorial stones marking Christian graves, but few are in their original positions. The actual remains of early churches and chapels are rare, but there are many stone crosses and at Tintagel the foundations of an early Celtic monastery may be seen.

SELECT BIBLIOGRAPHY

A fuller account of the various types of monument, with notes on their interpretation, will be found in *Field Archaeology, Some Notes for Beginners* (Ordnance Survey Professional Paper No. 13, 4th edition, H.M.S.O., 1963).

GUIDES AND INVENTORIES

Illustrated guides to most of the monuments in the guardianship of the Ministry of Public Building and Works are obtainable both on the sites and through any bookseller. In addition, Her Majesty's Stationery Office also publishes regional *Guides to Ancient Monuments* and England and Wales are covered by five volumes:—

- I. Northern England
- II. Southern England
- III. East Anglia and the Midlands
- IV. South Wales and Monmouthshire
- V. North Wales

More comprehensive, as including many monuments which are not in guardianship are N. de l'E. W. Thomas:—*A Guide to Prehistoric England*, Batsford, London, 1960 and R.W. de F. Feachem:—*A Guide to Prehistoric Scotland* from the same publisher, 1963.

The fullest description of monuments, with plans and photographs, will be found in the *County Inventories* prepared by the Royal Commissions on Ancient and Historical Monuments for England and Wales and Monmouthshire and published by H.M.S.O. In the area covered by this map these have appeared for the following counties:—

English Commission

Buckinghamshire, 2 vols.
Cambridge City
Dorset
Essex, 4 vols.
Herefordshire, 3 vols.
Hertfordshire
Huntingdonshire
London, 5 vols.
Middlesex
Oxford City
Westmorland
York City (Roman York)

Welsh Commission

Anglesey
Caernarvonshire, 2 vols.
Carmarthenshire
Denbighshire
Flintshire
Merionethshire
Montgomeryshire
Pembrokeshire
Radnorshire

Some of these inventories are now out of print, but they can usually be consulted in local libraries.

ARCHAEOLOGICAL MAPS

Besides its regular series the Ordnance Survey also publishes special archaeological and historical maps, of which the following are relevant to the area of this map:—

Neolithic Wessex, out of print; *Map of the Trent Basin*, out of print; *Neolithic South Wales*, out of print. (These cover megalithic monuments, long barrows, chambered cairns, stone circles, etc., as they were known before 1938 and are still useful.)

Map of Southern Britain in the Iron Age, 1962. *Map of Roman Britain* (3rd edition, 1956). *Map of Britain in the Dark Ages* (South sheet, 1935).

OTHER WORKS

General

- | | |
|---|---|
| J.G.D. Clark | <i>Prehistoric England</i> , Batsford, 2nd edition, 1962. |
| Jacquetta and
Christopher Hawkes
V. Gordon Childe | <i>Prehistoric Britain</i> , Penguin Books, 1958.
<i>The Prehistoric Communities of the British Isles</i> ,
Chambers, London, 1940. |
| O.G.S. Crawford | <i>Archaeology in the Field</i> , Phoenix House,
London, 1953. |
| E.S. Wood | <i>Field Guide to Archaeology in Britain</i> , Collins,
London, 1963. |
| John Bradford | <i>Ancient Landscapes</i> , Studies in Field Archae-
ology, pp. 1-49, Bell & Sons Ltd., London,
1957. |
| <i>Regional Studies</i> | |
| R.R. Clarke | <i>East Anglia</i> , Thames & Hudson, London,
1960. |
| G.J. Copley | <i>An Archaeology of South-east England</i> , Phoenix
House, London, 1957. |
| E. Cecil Curwen | <i>The Archaeology of Sussex</i> , Methuen, London,
2nd edition, 1954. |
| H. Dudley | <i>Early days in North-west Lincolnshire</i> , Caldicott,
Scunthorpe, 1949. |
| Frank Elgee | <i>Early Man in North-east Yorkshire</i> , Bellows,
Gloucester, 1930. |
| L.V. Grinsell | <i>The Archaeology of Wessex</i> , Methuen, London,
1958. |
| H.O'N. Hencken | <i>The Archaeology of Cornwall and Scilly</i> ,
Methuen, London, 1932. |
| V.E. Nash Williams | <i>The Roman Frontier in Wales</i> , University of
Wales, 1954. |

- W.F. Grimes *The Prehistory of Wales*, National Museum of Wales, 1951.
- C.A. Raleigh Radford Prehistoric settlements on Dartmoor and the Cornish Moors, *Proceedings of the Prehistoric Society*, vol. 18, 1952, 55-84.
- J.F.S. Stone *Wessex*, Thames & Hudson, London, 1958.

FURTHER READING BY PERIODS

Palaeolithic period

- K.P. Oakley *Man the Toolmaker*, 2nd edition, British Museum (Natural History), 1950.

Mesolithic period

- J.G.D. Clark *The Mesolithic Age in Britain*, Cambridge, 1952.
- J.G.D. Clark *Excavations at Star Carr*, Cambridge, 1954.

Neolithic period

- Stuart Piggott *The Neolithic Cultures of the British Isles*, Cambridge, 1954.
- O.G.S. Crawford *The long barrows of the Cotswolds*, Bellows, Gloucester, 1925.
- G.B. Daniel *The prehistoric chambered tombs of England and Wales*, Cambridge, 1950.

The Bronze Age

- R.J.C. Atkinson *Stonehenge and Avebury*, H.M.S.O., 1959.
- P. Ashbee *The Bronze Age barrow in Britain*, Phoenix House, London, 1960.
- Sir Cyril Fox *Life and death in the Bronze Age*, Routledge & Kegan Paul, London, 1959.

The Iron Age

- C.F.C. Hawkes Hill forts, *Antiquity*, vol. V, 1931, pp. 60-97.
- S.S. Frere (editor) *Problems of the Iron Age in Southern Britain*, London University Institute of Archaeology, 1961.

The Roman period

- Sir Ian Richmond *Roman Britain*, 2nd edition, Penguin Books, 1962.
- A.L.F. Rivet *Town and Country in Roman Britain*, Hutchinson, 1958.
- I.D. Margary *Roman roads in Britain*, 2 vols., Phoenix House, London, 1956-57.
- J.M.C. Toynbee *Art in Roman Britain*, Phaidon Press, 1962.

The Dark Ages

R.G. Collingwood and

J.N.L. Myres

J. Hunter Blair

D.M. Wilson

C.A. Raleigh Radford

Sir Cyril Fox

V.E. Nash Williams

Sir Frank Stenton

Roman Britain and the English Settlements, 2nd edition, Oxford, 1937.

An introduction to Anglo-Saxon England, Cambridge, 1962.

The Anglo-Saxons, Thames & Hudson, London, 1960.

The Saxon House, *Medieval Archaeology*, vol. 1, 1957, 27-38.

Offa's Dyke, Oxford, 1955.

The Early Christian Monuments of Wales, Cardiff, 1950.

Anglo Saxon England, Oxford, 1943.

MUSEUMS

Where museums are associated with sites appearing on this map the fact is mentioned in the index. Otherwise almost every city and town has its museum which will usually repay a visit. Two rural museums are shown on this map at Farnham (Dorset) and Zennor. The Farnham Museum was created by General Pitt-Rivers to illustrate his work in field archaeology in the middle of the area where most of it was done. In view of his achievement as a pioneer this museum should be visited and it is easily reached from the main Salisbury-Blandford road. In the country at large the most important regional collections are given below. No attempt has been made to assess the relative importance of these museums which are listed in alphabetical order:—

Alton	The Curtis Museum.
Aylesbury	Buckinghamshire County Museum, Church Street.
Bangor	Museum of Antiquities of North Wales.
Birmingham	City Museum, Birmingham 3.
Bristol	City Museum, Queen's Road.
Caernarvon	Segontium Museum.
Cambridge	Museum of Archaeology, Downing Street.
Cardiff	National Museum of Wales.
Chester	Grosvenor Museum.
Colchester	Castle Museum.
Devizes	Museum of the Wiltshire Archaeological Society, Long Street.
Dorchester (Dorset)	Dorset Museum.
Gloucester	City Museum, Westgate Street.

Guildford	Museum of the Surrey Archaeological Society, Castle Arch.
Hull	City Museum, High Street.
Ipswich	The Museum, High Street.
Leicester	City Museum, New Walk.
Lewes	Museum of the Sussex Archaeological Society, The Barbican.
Lincoln	City and County Museum, Free School Lane.
Luton	Borough Museum, Wardown Park.
Maidstone	Museum of the Kent Archaeological Society.
Northampton	The Museum, Guildhall Road.
Norwich	Castle Museum.
Oxford	Ashmolean Museum.
Reading	Borough Museum.
Ribchester	Ribchester Museum.
St. Albans	The Verulamium Museum.
Salisbury	The Salisbury, South Wiltshire and Blackmore Museum, Ann Street.
Scarborough	The Museum.
Scunthorpe	Borough Museum, Vicarage Gardens.
Sheffield	City Museum, Weston Park.
Shrewsbury	Borough Museum, Castle Gates.
Truro	Museum of the Royal Institution of Cornwall.
Winchester...	City Museum.
Worthing	Borough Museum, Chapel Road.
York	Yorkshire Museum, Lendal.



INDEX

*Monuments in the care of the Ministry of Public Building and Works
or otherwise made available for inspection

Name	Description	Age	One-inch Sheet	National Grid Reference
Abdon Burf ...	Hill fort	Iron ...	129	SO 595866
Ackling Dyke ...	Roman road over open downland ...	Roman ...	179	SU 011153
Aconbury Camp ...	Hill fort	Iron ...	142	SO 504331
Addington ...	Long harrow	Neolithic ...	171	TQ 653591
Alcester ...	Small country town site	Roman ...	146	SP 573203
*Aldborough ...	Town of ISVRIVM BRIGANTIVM ...	Roman ...	91	SE 406665
Almondbury ...	Brigantian hill fort, later medieval castle site	Iron ...	102	SE 155141
Ambreshury Banks ...	Fort	Iron ...	161	TL 438003
Ancaster ...	Small town site	Roman ...	113	SK 984433
Anstichery Camp ...	Hill fort	Iron ...	170	TQ 153440
*Arthor Low ...	"Henge" monument containing now- recumbent circle of stones	Bronze ...	111	SK 161636
Arminghall ...	Small monument of "Woodbenge" type	Bronze ...	126	TG 240061
Arncliffe ...	Settlement site	Iron ...	90	SD 931717
Arthur's Stone, Gower ...	Burial chamber	Bronze ...	153	SS 490905
*Arthur's Stone, Dorstone ...	Chambered cairn	Bronze ...	142	SO 318431
Arundel Park ...	Linear earthwork	Uncertain ...	182	TQ 000104 to TQ 012107
Atheiney ...	Alfred the Great's refuge in A.D. 878. No visible remains	Dark Ages	177	ST 344292
*Avebury ...	Largest "henge" monument in Britain. Earthwork, stone circles and stone avenue, Museum	Bronze ...	157	SU 103700
Avebury ...	<i>see also</i> Windmill Hill			
Aveline's Hole ...	Cave with remains of Upper Palaeo- lithic occupation. Dangerous. ...	Palaeolithic	165	ST 475586
Bach Camp ...	Hill fort	Iron ...	129	SO 546602
Bachwen ...	Burial chamber	Bronze ...	115	SH 407494
Badbury Rings ...	Fort with multiple defences. Junction point of Roman roads, probably VINDOGLADIA	Iron ...	179	ST 964050
Bainbridge ...	Fort	Roman ...	90	SD 937902
Bakewell ...	Cross in churchyard	Dark Ages	111	SK 215684
Barbury ...	Hill fort	Iron ...	157	SU 149765
*Barclodid yr Gawres ...	Chambered cairn	Bronze ...	106	SH 529708
Barham Down ...	Group of Jutish barrows	Dark Ages	173	TR 202518
Barnack ...	Saxon church	Dark Ages	123	TF 079050
Bartlow Hills ...	Group of Roman barrows	Roman ...	148	TL 586448
Barton upon Humber ...	Saxon church	Dark Ages	99	TA 052219
Baschurch ...	<i>see</i> Berth			

Name	Description	Age	One-inch Sheet	National Grid Reference
*Bath	Roman baths of AQVAE SVLIS ...	Roman ...	156	ST 751647
Bathampton Down	Hill fort and ancient fields ...	Iron, Roman	156	ST 774650
Bar's Castle, Dunster	Hill fort	Iron ...	164	SS 988421
Battlesbury ...	Hill fort	Iron ...	166	ST 898457
Beacon Hill Camp ...	Hill fort	Iron ...	168	SU 457572
Beacon Plantation, Walmsgate ...	Long barrow	Neolithic ...	105	TF 372775
Beacon Ring, Caer Digoll ...	Hill fort	Iron ...	117	SJ 265057
Beausale Camp ...	Fort	Iron ...	131	SP 246701
Bedd Morus ...	Standing stone ...	Bronze ...	138	SN 038364
Beech Bottom ...	Belgic linear earthwork ...	Iron ...	160	TL 149088 to TL 165096
*Belas Knapp ...	Long barrow	Neolithic ...	144	SP 020253
Berry Camp ...	Hill fort	Iron ...	186	SX 197689
Berry Ring, Solihull	Fort	Iron ...	131	SP 066778
Berry Ring, Stafford	Hill fort	Iron ...	119	SJ 887211
Berth, The, Baschurch	Fort with water defences ...	Iron ...	118	SJ 429236
Bichamditch ...	Linear earthwork	Dark Ages	124	TF 749129 to TF 740064
Bickerton	<i>see</i> Maiden Castle, Bickerton			
Bigbury	Hill fort	Iron ...	173	TR 116576
Bignor	Villa	Roman ...	182	SU 988147
Bindon Hill ...	Beach-head fort	Iron ...	178	SY 835802
*Blackbury Castle ...	Fort	Iron ...	176	SX 187923
Blackstone Edge ...	Paved Roman road	Roman ...	101	SD 975170 to SD 988184
Bleasdale Circle ...	Burial circle shown by excavation to have been surrounded by a timber palisade	Bronze ...	94	SD 577460
Blewburton ...	Fort with lynchet system	Iron ...	158	SU 546862
Bodifry	Hut circles	Iron ...	189	SW 445353
Bokerly Dyke ...	Linear earthwork. Scene of classic excavations by General Pitt-Rivers	Roman ... Dark Ages	179 167	SU 015200 to SU 064168
Boleigh	<i>see</i> Merry Maidens			
Bolby Scar ...	Promontory fort	Iron ...	92	SE 506857
Bolt Tail	Promontory fort	Iron ...	187	SX 667396
Boscawen-Un ...	<i>see</i> Nine Maidens, Boscawen-Un			
Bosham	Saxon church	Dark Ages	181	SU 804039
Bosherston ...	<i>see</i> Harold's Stone, Bosherston			
Boskednan ...	<i>see</i> Nine Maidens, Boskednan			
Bow Hill	Barrow group	Bronze ...	181	SU 820111
Boyn Hill	Site of numerous finds of Palaeolithic implements	Palaeolithic	159	SU 878807
Braddock Down ...	Barrow group	Bronze ...	186	SX 142653
Bradford on Avon, St. Laurence ...	Saxon church	Dark Ages	166	ST 824609
Brading	Villa	Roman ...	180	SZ 599863
Bradwell on Sea ...	Roman fort of OTHONA and Saxon church of St. Peter	Roman ... Dark Ages	162	TM 031082
Bnidd, The ...	Hut group	Dark Ages	87	SC 324766
Bratton Castle ...	Hill fort	Iron ...	166	ST 901516
Breamore	Saxon church	Dark Ages	179	SU 153189
Breamore	<i>see</i> Giant's Grave, Breamore			

Name	Description	Age	One-inch Sheet	National Grid Reference
*Brecon Gaer ...	Fort	Roman ...	141	SO 002296
Bredon Hill ...	Hill fort. View point ...	Iron ...	144	SO 957402
Brecon-on-the-Hill ...	Hill fort and Saxon church ...	Iron ...		
		Dark Ages	121	SK 406233
Breidden Hill ...	Hill fort	Iron ...	118	SJ 297110
Brent Knoll ...	Hill fort	Iron ...	165	ST 341310
Bride Stones, Congleton... ..	Burial chamber	Neolithic ...	110	SJ 906622
Brighton	see Devil's Dyke, The, Brighton			
Britford	Saxon details in church ...	Dark Ages	167	SU 169 284
Brixworth	Major Saxon church	Dark Ages	133	SP 747712
Broom	Ballast pits famous for palaeoliths ...	Palaeolithic	177	ST 327022
Broughton, Lincs... ..	Saxon church	Dark Ages	104	SE 960086
*Bryn Celli Ddu	Chambered cairn	Bronze ...	106	SH 507702
Bryn yr Hen Bobl ...	Chambered cairn	Bronze ...	106	SH 518690
Buckland Rings	Fort	Iron ...	180	SZ 315968
Bull Ring, Doveholes	"Henge" monument	Bronze ...	111	SK 079782
Bully Hills, Tathwell	Barrow group	Bronze ...	105	TF 330837
Bulwark, The	Fort	Iron ...	152	SS 443928
Burfa Camp	Hill fort	Iron ...	129	SO 284610
*Burgh Castle	Coast defence fort GARIANNONVM ...	Roman ...	126	TG 475046
Burghclere	see Seven Barrows, Burghclere			
Burpham	Promontory fort	Uncertain, probably		
		Dark Ages	182	TQ 035085
Burrow Camp	Hill fort	Iron ...	129	SO 382830
Burrow Hill, Corley	Fort	Iron ...	132	SP 104811
Bury Ditches	Hill fort	Iron ...	129	SO 326836
Bury Walls	Hill fort	Iron ...	118	SJ 376274
Butser Hill	Hill fort and ancient fields ...	Iron ...	181	SU 712200
Bwlwarcu	see Y Bwlwarcu			
Cahur, The	Hill fort	Iron ...	183	TQ 444089
Cadbury Camp, Tickenham	Hill fort	Iron ...	155	ST 454725
Cadbury Castle	Hill fort, the legendary Camelot	Iron ...	166	ST 628252
Caer Gaer	Fort	Roman ...	127	SN 834818
Caer Caradoc, Church Stretton ...	Hill fort	Iron ...	129	SO 477952
Caer Caradoc, Knighton	Hill fort	Iron ...	129	SO 310757
Caer Digoll... ..	see Beacon Ring			
Caer Drewyn	Hill fort	Iron ...	108	SJ 088443
*Caer Gyhi	Coast defence fort, Holyhead ...	Roman ...	106	SH 247826
*Caer Leb	Defended settlement	Roman ...	106	SH 473674
*Caerleon	Legionary fortress of ISCA.			
	Amphitheatre	Roman ...	155	ST 339906
*Caernarvon... ..	Fort of SEGONTVM. Museum... ..	Roman ...	106	SH 485624
*Caerwent	Town of VENTA SILVRVM. Walls ...	Roman ...	155	ST 469905
*Caer yr Twr	Hill fort. View point	Iron ...	106	SH 218829
Caesar's Camp, Easthamstead	Fort	Iron ...	169	SU 864657
Caesar's Camp, Farnham	Hill fort	Iron ...	169	SU 825500
Caesar's Camp, Wimbleton	Fort	Iron ...	170	TQ 224711
*Caister on Sea	Town site	Roman ...	126	TG 517124
Caistor St. Edmunds	Town of VENTA ICENORVM. Walls ...	Roman ...	126	TG 231054
Calder Stones, Liverpool	Burial chamber	Bronze ...	109	SJ 407877

Name	Description	Age	One-inch Sheet	National Grid Reference
Caldy Island ...	Inscribed pillar stone ...	Dark Ages	152	SS 140962
Cambridge, St. Benet's	Saxon church ...	Dark Ages	135	TL 448582
Cannock Chase ...	see Castle Ring			
*Canterbury ...	Town walls ...	Roman ...	173	TR 159577
	Saxon churches ...	Dark Ages		TR 151579
*Capel Garmon ...	Long chambered cairn ...	Neolithic ...	107	SH 818544
Caplar Camp ...	Hill fort ...	Iron ...	142	SO 592329
"Caratacus" stone ...	see Winsford			
Car Dyke, Cambridgeshire ...	Canal joining the River Nene to the Old West River	Roman ...	135	TL 461713 to TL 496640
Car Dyke, Lincolnshire ...	Canal joining the River Nene at Peterborough to the River Witham at Lincoln	Roman ...	113	TF 030710 to TL 199976
			123	
			134	
*Carew ...	Cross ...	Dark Ages	151	SN 046039
Carl Wark ...	Fort ...	Uncertain ...	111	SK 260815
Carn Brea ...	Hill fort ...	Iron ...	189	SW 686407
Carneddau Hengwm ...	Long cairns ...	Uncertain ...	116	SH 614203
Carn Fadron ...	Settlement site and fort ...	Iron ...	115	SH 280352
Carn Goch ...	Hill fort ...	Iron ...	140	SN 689243
Carn Ingli ...	Hill fort ...	Iron ...	138	SN 063372
Carn Llidi ...	Burial chambers ...	Bronze ...	151	SM 735279
Carreg Coetan Arthur	Burial chamber ...	Bronze ...	138	SN 060393
*Cashtal-yn-Ard ...	Long cairn ...	Neolithic ...	87	SC 462892
Casell Dinas Bran...	Hill fort ...	Iron ...	117	SJ 222431
Castell Heinif ...	Promontory fort ...	Iron ...	138	SM 725246
Castell Penpleidiian	Promontory fort ...	Iron ...	138	SM 763240
Castle an Dinas, Gwjal	Hill fort ...	Iron ...	189	SW 485350
Castle an Dinas, St. Columh Major	Hill fort ...	Iron ...	185	SW 945624
Castle Ditch, Dowsborough ...	Hill fort ...	Iron ...	164	ST 160391
Castle Ditches, Llantwit Major ...	Promontory fort ...	Iron ...	154	SS 961674
Castle Ditches, Eddisbury ...	Hill fort ...	Iron ...	119	SJ 555694
Castle Ditches, Whitsbury ...	Hill fort ...	Iron ...	179	SU 128197
Castle Dore ...	Fort. Home of King Mark ...	Iron ...	186	SX 103548
		Dark Ages		
Castle Neroche ...	Hill fort modified to motte-and-bailey castle ...	Iron ...	177	ST 273156
Castle Ring, Cannock Chase ...	Hill fort ...	Iron ...	120	SK 044127
Castle Rough ...	Possible Danish defensive work ...	Uncertain ...	172	TQ 917659
Castles, The, Water Newton ...	Town of DVROBRIVAE, Defences ...	Roman ...	134	TL 121969
Castor ...	Open part of TOWN of DVROBRIVAE ...	Roman ...	134	TL 125984
Cawthorn ...	Manoeuvres camps and ranges ...	Roman ...	92	SE 784900
Caynham Camp ...	Hill fort ...	Iron ...	129	SO 544736
Cefn y Castell ...	Hill fort ...	Iron ...	118	SJ 305133
Cerne Giant ...	Hill figure of Hercules? ...	Roman ...	178	ST 666016
Cerrig Duon ...	Stone circle ...	Bronze ...	140	SN 851206
Cerrig y Gof ...	Burial chamber ...	Bronze ...	138	SN 037389
Chalbury ...	Hill fort ...	Iron ...	178	SY 693839
Chanctonbury Ring	Temple site. View point ...	Roman ...	182	TQ 139121
Charterhouse on Mendip ...	Lead mining settlement ...	Roman ...	165	ST 506561

Name	Description	Age	One-inch Sheet	National Grid Reference
*Chedworth ...	Villa ...	Roman ...	144	SP 053135
Cherbury Camp ...	Fort ...	Iron ...	158	SU 374963
Chester ...	Legionary fortress of DEVA ...	Roman ...	109	SJ 405663
Chesteron, Warwickshire ...	Posting station on Fosse Way ...	Roman ...	132	SP 341597
Chesterton ...	see Walls, The			
Chickney ...	Saxon church ...	Dark Ages	148	TL 574880
Chiselbury ...	Hill fort ...	Iron ...	167	SU 018281
Cholesbury ...	Fort ...	Iron ...	159	SP 930072
Chun Castle ...	Fort ...	Iron ...	189	SW 405359
*Chysauster ...	Settlement site ...	Iron ...	189	SW 473550
Cil Ifor ...	Fort ...	Iron ...	153	SS 506924
Cirencester ...	Roman town. Amphitheatre ...	Roman ...	157	SU 016955
Cishbury ...	Flint mines and hill fort ...	Bronze, Iron	182	TQ 139080
Clacton ...	see Lion Point			
Clayton ...	Saxon church ...	Dark Ages	182	TQ 299139
Cleeve Cloud ...	Hill fort. View point ...	Iron ...	144	SO 985255
Cley Hill ...	Hill fort ...	Iron ...	166	ST 839448
Clifton Camp ...	Hill fort ...	Iron ...	156	ST 565735
Clovelly Dykes ...	Fort ...	Iron ...	174	SS 311235
Clulow Cross ...	Cross ...	Dark Ages	110	SJ 952674
*Colchester ...	Roman colony of CAMVLODUNVM. Temple of Claudius. Walls ...	Roman ...	149	TL 997253
Coldrum ...	Long barrow ...	Neolithic ...	171	TQ 654607
Cole's Pits, Coxwell ...	Quern quarries ...	Uncertain ...	158	SU 294933
Colyton ...	Cross ...	Dark Ages	177	SY 246941
Combe Gibbet ...	Long barrow. View point ...	Neolithic ...	168	SU 365622
Congleton ...	see Bride Stones			
Conway Mountain... Coombe Hill,	Hill fort ...	Iron ...	107	SH 759777
Jevington ...	Causewayed camp ...	Neolithic ...	183	TQ 574021
Copplestone Cross... Corley ...	Cross ... see Burrow Hill	Dark Ages	175	SS 770026
Coxall Knoll ...	Hill fort ...	Iron ...	129	SO 366734
Coygan ...	Inhabited cave ...	Palaeolithic	152	SN 285091
Craig Rhiwarth ...	Hill fort ...	Iron ...	117	SJ 055271
Cranbrook ...	Hill fort ...	Iron ...	175	SX 788890
Credenhill Camp ...	Hill fort ...	Iron ...	142	SO 450445
Creswell Crags ...	Inhabited caves ...	Palaeolithic	112	SK 555742
Cricklade ...	Defensive earthwork ...	Dark Ages	157	SU 100936
Croft Amshrey ...	Hill fort ...	Iron ...	129	SO 444668
Cronk Sumark ...	Hill fort ...	Iron ...	87	SC 391941
Crug Hywell ...	Hill fort ...	Iron ...	141	SO 225206
Danebury ...	Hill fort ...	Iron ...	168	SU 323377
Danebury Down ...	Long barrows ...	Neolithic ...	168	SU 350383
Danes' Dyke ...	Linear earthwork cutting off Flamhorough Head	Uncertain ...	95	TA 213732 to TA 216691
Danes' Graves ...	Group of round barrows ...	Iron ...	99	TA 017633
Deadmen's Graves ...	Long barrows ...	Neolithic ...	114	TF 445719
Deerhurst ...	Major Saxon church ...	Dark Ages	143	SO 870299
Derringsstone Down ...	Jutish round barrows...	Dark Ages	173	TR 207490
Devil's Arrows, The, Boroughbridge ...	Major group of standing stones ...	Bronze ...	91	SE 391666
Devil's Dyke, The, Brighton ...	Hill fort ...	Iron ...	182	TQ 259111
Devil's Dyke, The, Newmarket Heath	Major linear earthwork ...	Dark Ages	135	TL 567660 to TL 653583

<i>Name</i>	<i>Description</i>	<i>Age</i>	<i>One-inch Sheet</i>	<i>National Grid Reference</i>
Devil's Jumps, The				
Treyford	Group of round barrows	Bronze ...	181	SU 825173
Devil's Quoits, The	Standing stones	Bronze ...	158	SP 409049
Devil's Ring and Finger, The ...	Remains of burial chamber	Bronze ...	119	SJ 707378
Dinas Dinlle ...	Fort	Iron ...	115	SH 436163
Dinas Emrys ...	Hill fort	Iron ...	107	SH 606491
		Dark Ages		
Dinas Melin-y-Wig	Hill fort	Iron ...	108	SJ 049492
*Din Lligwy... ..	Major native settlement	Roman ...	106	SH 496862
		Dark Ages		
Dinorben	<i>see</i> Parc y meirch			
Dinorwic	Fort	Iron ...	107	SH 550653
Ditches, The,				
Easthope	Hill fort	Iron ...	129	SO 562942
Ditworthy Warren	Group of typical Dartmoor antiquities	Bronze ...	187	SX 590670
Dodman Point ...	Promontory fort	Iron ...	190	SX 060393
Dolaucothy... ..	Ancient gold workings	Roman ...	140	SN 663403
Dolebury	Hill fort	Iron ...	165	ST 451889
Dorchester, Dorset	Town of DYRNOVARIA. "Henge" monument adapted for use as amphitheatre.	Bronze ...	178	SY 695907
		Roman		
Dorchester, Oxon.	<i>see</i> Dyke Hills			
Dorchester, Dorset	<i>see</i> Maiden Castle			
Dorset Cursus, The	Processional way, varying preservation at different points on course.	Neolithic ...	179	ST 971123
	Long barrows.			to
				SU 027172
Dover	Roman lighthouse and Saxon church in the Castle	Roman ...	173	TR 326418
		Dark Ages		
Dowsborough ...	<i>see</i> Castle Ditch			
Drewsteignton ...	<i>see</i> Spinster Rock			
Dry Hill Camp ...	Fort	Iron ...	171	TQ 432417
Duggleby Howe ...	Large round barrow	Neolithic ...	93	SE 880668
Duloe Circle	Stone circle	Bronze ...	186	SX 235383
Dunstable	<i>see</i> Five Knolls			
Dunster	<i>see</i> Bat's Castle			
Durrington Walls ...	"Henge" monument	Bronze ...	167	SU 150438
Dyke Hills	Fort	Iron ...	158	SU 573953
Earl's Barton	Major Saxon church	Dark Ages	133	SP 852638
Earl's Hill, Pontesford	Hill fort	Iron ...	118	SJ 852638
Easthampstead ...	<i>see</i> Caesar's Camp, Easthampstead			
Eastlow Hill	Barrow	Roman ...	136	TL 900617
Eddisbury	<i>see</i> Castle Ditch, Eddisbury			
Eggardon	Major hill fort	Iron ...	178	SY 514947
Eglwys Cymmyrn ...	Inscribed pillar stone	Dark Ages	152	SN 231106
*Eliseq's Pillar ...	Cross shaft	Dark Ages	108	SJ 202443
Enstone	<i>see</i> Hoar Stone			
Erme Valley	Group of Dartmoor antiquities	Bronze ...	187	SX 637635
Ethelbert's Camp ...	Hill fort	Iron ...	142	SO 586389
Eyam	Cross in churchyard	Dark Ages	111	SK 217764
Exeter	Town of ISCA DVMNONITORVM	Roman ...	176	SX 019923
Farnham	<i>see</i> Caesar's Camp			
Farnham (Dorset) ...	<i>see</i> Pitt-Rivers			
Farthing Down ...	Ancient fields and Saxon barrows	Iron ...	170	TQ 300577
		Dark Ages		
Farway	Group of barrows	Bronze ...	176	SY 160953
Ffidd Faldwyn	Hill fort	Iron ...	128	SO 216969
Figsbury Ring	Hill fort	Iron ...	167	SU 188338

Name	Description	Age	One-inch Sheet	National Grid Reference
Five Barrows, Exmoor	Group of round barrows. View point	Bronze	... 163	SS 732368
Five Knolls, Dunstable	Group of round barrows. View point	Bronze	... 147	TL 006210
Five Wells, Taddington	Chambered cairn
Fleam Dyke	Linear earthwork
			148	TL 572522
Flower Down	Disc barrow
Foale's Arrishes	Settlement site
Foel Fenlli	Hill fort
Foel Trigarn	Hill fort
Fossditch	Linear earthwork
			136	TL 772961
				to
				TL 755874
Foss Dyke, The	Roman canal between River Witham at Lincoln and River Trent at Torksey	Roman	... 104	SK 970713
			113	to
				SK 834781
Four Stones	Standing stones
Foxhall Pit, Ipswich	Classic Palaeolithic site
Garn Bodfean	Hill fort
Gatcombe	Long barrow
Gateholm Island	Settlement site
Giant's Grave, Breamore	Long barrow
Glastonbury	Lake village. Museum
Goat's Hole Cave, Paviland	Inhabited cave
Gorsey Highbury	"Henge" monument
Gors Fawr	Stone circle
*Gough's Cave	Inhabited cave
Gower	see Arthur's Stone, Gower
Grassington	Settlement site and ancient cultivations
Great Casterton	Small town site. Rock-cut ditch
Great Paxton	Saxon church
*Great Witcombe	Roman villa
Greensted	Sole surviving pre-Conquest wooden church.
			161	TL 558030
Grey Mare and her Colts, The	Long barrow
*Grime's Graves	Flint mines
			177	SY 584870
			136	TL 817898
				Bronze
Grimspound	Settlement site
Gulval	see Castle an Dinas, Gulval
Gumber	see Stane Street
Gurnard's Head	Cliff castle
Gwal y Filiast	Burial chamber
Gwernvale	Burial chamber
			141	SO 210192
Hadstock	Saxon church
Hall Hill, West Keal	Settlement site
			148	TL 558447
			114	TF 357639
				Neolithic
				Bronze
Halligye	Fogou (subterranean refuge)
Hambledon Hill	Major hill fort, contains long barrow
			190	SW 712239
			178	ST 845126
				Iron
Hamdon Hill, Stoke sub Hamdon	Hill fort
Haresfield Beacon	Hill fort
			177	ST 478170
			156	SO 820088

Name	Description	Age	One-incb Sheet	National Grid Reference
Harold's Stone, Bosherston ...	Standing stone... ..	Bronze ...	151	SR 968958
Harold's Stones, Trelleck	Standing stones	Bronze ...	155	SO 499052
Harrow Hill	Flint mines	Neolithic ...	182	TQ 082100
Harthill Stones	Stone circle	Bronze ...	111	SK 225627
Hascombe Camp	Fort	Iron ...	170	TQ 005386
Helsby Hill... ..	Hill fort	Iron ...	109	SJ 493753
Hembury	Hill fort with Neolithic and Iron Age phases	Neolithic ...	176	ST 112050
Hengistbury Head... ..	Ancient trading settlement	Iron ...	179	SZ 169900
Herefordshire Beacon	Hill fort. View point	Iron ...	143	SO 760400
*Hetty Pegler's Tump	Chambered long barrow. View point	Neolithic ...	156	SO 790001
Heysbam	Chapel	Dark Ages	94	SD 410617
High Rocks	Hill fort	Iron ...	171	TQ 561382
Highdown Hill, Worthing	Hill fort. View point	Iron ...	182	TQ 093043
Hirfaen Gwyddog	Standing stone... ..	Bronze ...	140	SN 624404
Hoar Stone, Enstone	Chambered long barrow	Neolithic ...	145	SP 377237
*Hob Hurst's House	Round barrow... ..	Bronze ...	111	SK 287692
Hod Hill	Hill fort with Roman fort occupying one corner	Iron ...	178	ST 856106
Hoe Hill, Swinhope	Long barrow	Neolithic ...	105	TF 215953
Holkham Camp	Defensive earthwork	Uncertain ...	125	TF 874447
Hollingbury	Hill fort	Iron ...	182	TQ 322078
Holmby Hill	Hill fort	Iron ...	170	TQ 104450
Holtye	Roman road excavated for inspection	Roman ...	171	TQ 461391
Honington Camp	Hill fort	Iron ...	123	SK 954423
Horncastle	Town wall	Roman ...	114	TF 238696
Hough on the Hill	Saxon church	Dark Ages	113	SK 923464
Hoxne	Classic Palaeolithic site	Palaeolithic	137	TM 180774
Hunter's Burgh	Long barrow	Neolithic ...	183	TQ 550036
Hurlers, The	Stone circles	Bronze ...	186	SX 238714
Ightham	<i>see</i> Oldbury, Ightham			
Ikley	Swastika rock carving on moor and cross shafts at church	Iron ...	96	SE 096470
Ingleborough	Hill fort. View point	Dark Ages		SE 112479
Ipswich	<i>see</i> Foxhall Pit	Iron ...	90	SD 782746
Iron Howe, Hawaby	Agricultural settlement	Bronze ...	86	SE 538940
Jevington	<i>see</i> Coombe Hill			
Julliebarrie's Grave	Long barrow	Neolithic ...	173	TR 077532
Kelling Heath	Mesolithic site	Mesolithic...	123	TG 100420
Kelsborrow Castle...	Fort	Iron ...	109	SJ 552675
*Kent's Cavern	Inhabited cave... ..	Palaeolithic	188	SX 934642
Kestle Rings	Fort	Iron ...	186	SX 289846
King Arthur's Cave	Inhabited cave... ..	Palaeolithic	142	SO 545153
		Mesolithic		
King Doniert's Stone	<i>see</i> St. Cleer			
King Orry's Grave, Laxey	Long cairn	Neolithic ...	87	SC 438843
*King's Weston	Villa	Roman ...	155	ST 533775
*Kit's Coty House	Burial chamber	Neolithic ...	172	TQ 745608
Knap Hill	Causewayed camp	Neolithic ...	167	SU 122658
*Knowlton Circles	"Henge" monument and large barrow. Ruined church in main circle	Bronze ...	179	SU 025102
Ladle Hill	Unfinished hill fort	Iron ...	168	SU 478568
Ladle Hill	Disc barrows	Bronze ...	168	SU 481568
Lady Stone... ..	Standing stone... ..	Bronze ...	138	SN 008387

Name	Description	Age	One-inch Sheet	National Grid Reference
Lambourn	see Seven Barrows, Lambourn			
Lancaster	Sculptured stones in St. Mary's church	Dark Ages	89	SD 473619
Lanyon Quoit	Remains of burial chamber	Bronze ...	189	SW 430337
Laugharne	Cross slab in churchyard	Dark Ages	152	SN 302114
Laxey	see King Orry's Grave			
Leckhampton Camp	Hill fort. View point	Iron ...	144	SO 947183
Legis Tor	Hut group	Bronze ...	187	SK 169652
*Leicester	Town of <small>RATAE CORITANORVM.</small>			
	Jewry Wall	Roman ...	121	SK 585046
Leighterton	Long barrow	Neolithic ...	156	ST 819913
Lewannick	Memorial stone	Dark Ages	186	SX 276807
Liddington Castle ...	Hill fort	Iron ...	157	SU 208796
Lincoln	Town of <small>LINDVM.</small> Walls and gate. ...	Roman ...	113	SK 977718
	Saxon churches	Dark Ages		
Lion Point	Classic Palaeolithic site	Palaeolithic	150	TM 147128
Llanhadarn-fawr	Crosses in churchyard	Dark Ages	127	SN 599870
Llangadwaladr	"Catamanus" stone in church ...	Dark Ages	106	SH 385692
Llanmelin Camp	Hill fort	Iron ...	155	ST 461926
Llansadwrn	"Saturninus" stone in church ...	Dark Ages	106	SH 553758
Llantwit Major	Cross and cross shafts	Dark Ages	154	SS 965687
Llantwit Major	see Castle Ditches			
Llecb y Tribedd	Burial chamber	Bronze ...	139	SN 100432
Liowes	Cross slab in churchyard	Dark Ages	141	SO 192417
Longhury Bank	Inhabited cave	Roman ...	152	SS 125999
Longhouse	Burial chamber	Bronze ...	138	SM 849335
Long Man, The, Wilmington ...	Hill figure	Uncertain ...	183	TQ 543095
*Lullingstone	Villa with important Christian features	Roman ...	171	TQ 530650
Lydd	Saxon church	Dark Ages	173	TR 042209
Lydford	Earthwork	Dark Ages	175	SX 509847
Lydney	Roman temple and precinct	Roman ...	156	SO 615026
Lyminge	Saxon church	Dark Ages	173	TR 160408
Lympne	see Stutfall Castle			
Lyncham	Long barrow	Neolithic ...	145	SP 297211
*Maen Achwynfan ...	Slab cross	Dark Ages	108	SJ 127987
Maen Castle, Sennen	Promontory fort	Iron ...	189	SW 347857
Maesbury	Hill fort	Iron ...	166	ST 610472
Maes Knoll	Hill fort	Iron ...	156	ST 600660
Maiden Bower	Fort	Iron ...	166	SP 996225
Maiden Castle, Dorchester ...	Major hill fort, also Neolithic causewayed camp phase and abnormal long barrow. Roman temple site	Neolithic ...	178	SY 669885
		Iron		
		Roman		
Maiden Castle, Treffgarne	Hill fort	Iron ...	138	SM 954248
Maiden Castle, Bickerton	Hill fort	Iron ...	109	SJ 498529
Malton	Fort of <small>DERVENTIO</small>	Roman ...	92	SE 792717
Man Tor	Hill fort	Iron ...	111	SK 128837
Marden	Possible "benge" site	Bronze ...	167	SU 091584
*Margam Abbey	Ancient crosses and sculptured stones	Dark Ages	153	SS 802862
Marloes	Rath	Iron ...	138	SM 767079
Martinhoe	Small fort	Roman ...	163	SS 663493
Martin's Down	Ridge-type long barrow	Neolithic ...	178	SY 572912
Maumbury Rings, ...	"Henge" monument converted into amphitheatre	Bronze ...	178	SY 691900
		Roman		
Meare	Lake village	Iron ...	165	ST 445422
Meifod	Cross slab in church	Dark Ages	117	SJ 115131
Meini Gwyr	Stone circle	Bronze ...	139	SN 141266

Name	Description	Age	One-inch Sheet	National Grid Reference
Meini Hirion,				
Penmaenmawr ...	Stone circle	Bronze ...	107	SH 783747
Melandra Castle ...	Fort	Roman ...	102	SK 009950
Men an Tol ...	Standing stone... ..	Bronze ...	189	SW 426349
Merrivale ...	Group of Dartmoor antiquities ...	Bronze ...	187	SX 548751
Merry Maidens,				
Boleigh ...	Stone circle	Bronze ...	189	SW 432245
Mersea Island ...	Barrow	Roman ...	162	TM 032145
Mertbyr Mawr ...	Cross shaft and cross	Dark Ages	154	SS 885775 SS 888779
Midsummer Hill ...	Fort	Iron ...	143	SO 760374
Milber Down ...	Fort	Iron ...	188	SX 884698
Minninglow ...	Chambered cairn	Bronze ...	111	SK 209573
*Mitchell's Fold ...	Stone circle	Bronze ...	129	SO 304983
Moel Hiraddug ...	Hill fort	Iron ...	108	SJ 064782
Moel y Gaer, Flint	Hill fort	Iron ...	108	SJ 095707
Moel y Gaer, Ruthin	Hill fort	Iron ...	108	SJ 148617
Mulfra Quoit ...	Remains of burial chamber ...	Bronze ...	189	SW 452354
Mull Hill ...	Circle of stone cists	Bronze ...	87	SC 189677
Nab Head, St. Brides	Promontory fort	Iron ...	138	SM 790110
Neuadd Sbarman ...	Pillar cross	Dark Ages	141	SO 012475
Nevern ...	Fort and cross	Dark Ages	139	SN 082402 SN 083400 ST 821769
Nettleton Strub ...	Mausoleum	Roman ...	156	
Newmarket Heath...	in Devil's Dyke			
*Nine Ladies,				
Stanton Moor ...	Stone circle	Bronze ...	111	SK 249635
Nine Maidens,				
Boscawen-Un ...	Stone circle	Bronze ...	189	SW 413237
Nine Maidens,				
Boskednan ...	Stone circle	Bronze ...	189	SW 435352
Nine Maidens,				
St. Columb Major	Stone avenue	Bronze ...	185	SW 937675
*Nine Stones,				
Winterbourne Abbas	Stone circle	Bronze ...	178	SY 610903
Nordybank ...	Hill fort	Iron ...	129	SO 576847
Normantown Down	Barrow group	Bronze ...	167	SU 115413
*North Elmham ...	Remains of Saxon cathedral ...	Dark Ages	125	TF 088216
*North Leigh ...	Roman villa	Roman ...	145	SP 397155
Norton Camp ...	Hill fort	Iron ...	129	SO 447819
*Notgrove ...	Long barrow	Neolithic ...	144	SP 096211
Nympsfield...	Long barrow	Neolithic ...	156	SO 794013
Oakhanger Warren	Mesolithic site	Mesolithic...	169	SU 777355
Oakley Down ...	Disc barrows	Bronze ...	179	SU 018172
Oakley Wood Camp	Fort	Iron ...	132	SP 306592
Oak Mere ...	Fort	Uncertain ...	109	SJ 576679
Offa's Dyke ...	Linear earthwork between the estuaries of the Dee and Wye. Frontier between the Kingdom of Mercia and the Welsh	Dark Ages	108	
			109	
			117	
			118	
			128	
			129	
			142	
			155	
Old Burrow Walls...	Small fort	Roman ...	163	SS 788493
Oldbury Camp,				
Nuneston ...	Hill fort	Iron ...	132	SP 313947
Oldbury, Ightham...	Hill fort	Iron ...	171	TQ 582561

Name	Description	Age	One-inch Sheet	National Grid Reference
*Old Oswestry ...	Major fort	Iron ...	118	SJ 295310
*Old Sarum	Hill fort which subsequently became a Romano-British village. A Saxon town and a Norman town with castle and cathedral	Dark Ages Iron Roman	167	SU 137327
Old Sodbury Camp	Hill fort	Iron ...	156	ST 761826
Old Winchester Hill	Hill fort and round barrows	Bronze, Iron	181	SU 641206
Otley	Sculptured stones	Dark Ages	96	SE 202454
Oxford St. Michael	Saxon church	Dark Ages	158	SP 513064
Parc Cwm (Parc Le Breos)	Long barrow	Neolithic ...	153	SS 537899
Parc y meirch, Dinorben	Hill fort	Iron ...	108	SH 967757
Parc y Meirw	Stone row	Bronze ...	138	SM 999559
Paviland	see Goat's Hole Cave			
Penally	Cross	Dark Ages	152	SS 117991
Penbryn	Inscribed stone	Dark Ages	139	SN 289513
Pen Dinas	Hill fort	Iron ...	127	SN 584804
Penmaelno	Memorial stones in church	Dark Ages	107	SH 790506
Penmaenmawr	see Meini Hirion			
Penmon	Crosses in church	Dark Ages	107	SH 630877
Pen Pits	Ancient quarries	Iron ...	166	ST 766518
*Penrhos Lligwy	Burial chamber	Bronze ...	106	SH 501860
*Pentre Ifan	Burial chamber	Bronze ...	139	SN 099370
Pen y cloddiau	Hill fort	Iron ...	108	SJ 128677
Pen y Clun	Hill fort	Iron ...	128	SN 926875
Pen y corddyn-mawr	Hill fort	Iron ...	108	SH 915764
Pen y Gaer	Hill fort	Iron ...	107	SH 750693
Petersfield Heath	Barrow group	Bronze ...	181	SU 755225
*Pevensey	Coast defence fort of <i>ANDERIDA</i> re-used for medieval castle	Roman ...	183	TQ 644048
Pigwn	see Y Pigwn			
Pilsdon Pen	Hill fort	Iron ...	177	ST 412013
Piltown	Site of alleged discovery of "Piltown Man"	Palaeolithic	183	TQ 439217
Pimperne	Major long barrow	Neolithic ...	179	ST 917104
*Pitt-Rivers Museum, Farnham (Dorset)	Pioneer example of regional archaeological museum		179	ST 957146
Pontesford	see Earl's Hill			
*Porchester Castle	Coast defence fort of <i>PORTVS ADVRENI</i> re-used as medieval castle	Roman ...	180	SU 625046
Porthmoor	Courtyard house	Iron ...	189	SW 428370
Portskewett	Long barrow	Neolithic ...	155	ST 503886
Prestonbury Castle	Fort	Iron ...	175	SX 746900
Priddy Circles	"Henge" monument	Bronze ...	166	ST 541530
Pylon Wood Camp	Hill fort	Iron ...	129	SO 423663
Quatley Hill	Hill fort	Iron ...	167	SU 262423
Ravensburg Castle	Hill fort	Iron ...	147	TL 099295
*Reculver	Coast defence fort of <i>REGVLIVM</i> and Saxon church	Roman ... Dark Ages	173	TR 227693
Repton	Saxon church	Dark Ages	121	SK 303271
Ribchester	Roman fort and museum	Roman ...	95	SD 650350
*Richborough	Coast defence fort of <i>RIVVPIAE</i>	Roman ...	175	TR 325602
Ripon	Saxon crypt in cathedral	Dark Ages	91	SE 314711
Risby Warren	Classic Mesolithic site. Traces of Neolithic and Bronze Age settlement	Mesolithic... Bronze	104	SE 918132

Name	Description	Age	One-inch Sheet	National Grid Reference
Rodmarton ...	see Windmill Tump			
*Rollright Stones ...	Stone circle with associated "King Stone" and "Whispering Knights"	Neolithic ...	145	SP 296309
Romans Castle ...	Fort	Iron ...	138	SM 894106
Rough Tor ...	Group of Bodmin Moor antiquities...	Bronze ...	186	SX 145800
Roveries, The ...	Hill forts	Iron ...	129	SO 324925
*Royston Cave ...	Dene hole? Adapted as hermitage in the middle Ages.	Uncertain ...	148	TL 556407
Royston, Therfield Heath ...	see Therfield Heath			
Ruborough ...	Hill fort	Iron ...	165	ST 227335
Rudston ...	Standing stone in churchyard ...	Bronze ...	93	TA 097677
Ruthin ...	see Moel y Gaer			
*St. Albans ...	Town of VERVLAMIVM. Walls, gate, theatre and museum.	Roman ...	160	TL 136071
St. Arvans ...	Cross slab in church	Dark Ages	155	ST 516965
St. Brides ...	see Nab Head			
St. Catherine's Hill	Hill fort	Iron ...	168	SU 484276
*St. Cleer ...	King Doniert's stone	Dark Ages	186	SX 236687
St. Columb Major ...	see Castle an Dinas			
St. Columb Major ...	see Nine Maidens			
St. David's Cathedral	Crosses and memorial stones... ..	Dark Ages	138	SM 752254
St. David's Head ...	Promontory fort	Iron ...	138	SM 722279
St. Dogmells ...	Memorial stone in church	Dark Ages	139	SN 164458
St. George's Hill ...	Hill fort	Iron ...	170	TQ 086618
St. Lythans ...	Long barrow	Neolithic ...	154	ST 101723
St. Neot ...	Crosses	Dark Ages	186	SX 185678
*St. Nicholas ...	see Tinkinswood			
St. Sampson	see Tristan Stone			
Salmonsbury ...	Fort	Iron ...	144	SP 173208
Samson's Jack ...	Standing stone	Bronze ...	132	SS 477922
*Sanctuary, The ...	"Henge" monument. Part of the Avebury complex and the terminus of the West Kennet Avenue	Bronze ...	157	SU 117679
*Sandbach ...	Crosses in the market place	Dark Ages	110	SU 757609
Saxonbury Camp ...	Hill fort	Iron ...	183	TQ 577329
Scamridge Dykes ...	Multiple linear earthworks typical of Yorkshire Wolds and North Yorkshire Moors	Iron ...	93	SE 914866
*Scarborough ...	Signal station	Roman ...	93	TA 052892
Scratchbury ...	Hill fort	Iron ...	166	ST 911443
Seamer ...	see Star Carr			
Sennen ...	see Maen Castle			
Seven Barrows, Burghclere ...	Group of round barrows	Bronze ...	168	SU 462553
Seven Barrows, Lambourn ...	One long and numerous round barrows	Neolithic ...	158	SU 328828
Shoulsbarrow Castle	Fort	Iron ...	163	SS 706391
Shovel Down ...	Group of Dartmoor antiquities ...	Bronze ...	176	SX 655506
Sidbury ...	Hill fort	Iron ...	167	SU 216506
*Silbury Hill ...	Largest ancient artificial mound in Britain, possibly an abnormal barrow connected with nearby Avebury	Uncertain, but pre-Roman	157	SU 100685
Silchester ...	Town of CALLEVA ATREBATVM. Walls, earthworks, and amphitheatre. Museum at Reading	Roman ...	168	SU 640625
Sinodun Camp, Wittenham ...	Hill fort	Iron ...	158	SU 569925

Name	Description	Age	One-incb Sheet	National Grid Reference
Six Hills, Stevenage	Group of barrows	Roman ...	147	TL 257235
Skomer Island	Settlement site	Uncertain ...	138	SM 728097
Soldier's Ring	Romano-British pastoral enclosure ...	Roman ...	179	SU 082175
Solihull	<i>see</i> Berry Ring			
Solsbury	Hill fort	Iron ...	156	ST 768679
Somerford Keynes	Saxon church	Dark Ages	157	SU 016955
Sompting	Saxon church	Dark Ages	182	TQ 161056
South Barrule	Hill fort	Iron ...	87	SC 257759
Spellow Hills	Long barrow	Neolithic ...	114	TF 401722
Spettisbury Rings	Fort	Iron ...	179	ST 915020
Spinster Rock, Drewsteignton	Burial chamber	Bronze ...	175	SX 701907
Stane Street, The Gumber	Road	Roman ...	181	SU 940105 no SU 970128
*Stanton Drew	Stone circle	Bronze ...	166	ST 601633
Stantonbury Camp	Hill fort	Iron ...	166	ST 672636
Stanton Moor	<i>see</i> Nine Ladies			
Stapleford	Cross	Dark Ages	112	SK 488373
Star Carr, Seamer	Maglemose settlement site	Mesolithic...	93	TA 027809
Stevenage	<i>see</i> Six Hills			
Stoke d'Abernon	Saxon church	Dark Ages	170	TQ 122984
*Stonehenge...	The premier "benge" monument ...	Neolithic Bronze	167	SU 123422
*Stony Littleton	Chambered long barrow	Neolithic ...	166	ST 735572
Stretchall	Saxon church	Dark Ages	148	TL 485398
Strippie Stones	Stone circle	Bronze ...	186	SX 144752
Stutfall Castle, Lympne	Coast defence fort of LEMANIS ...	Roman ...	173	TR 117342
Sudbrook Camp	Fort	Iron ...	155	ST 505874
Sutton Hoo	Royal cemetery with ship-burial site	Dark Ages	150	TM 288487
Sutton Walls	Hill fort	Iron ...	142	SO 525464
Swanscombe	Site of discovery of Swanscombe Man	Paleolithic	171	TQ 956746
Swinhope	<i>see</i> Hoe Hill			
Taddington	<i>see</i> Five Wells			
Therfield Heath, Royston	Long and round barrows	Neolithic ... Bronze	147	TL 341402
Thornbrough Circles	Major "benge" monument of three large earthen circles	Bronze ...	91	SE 281801 SE 285795 SE 289789
Thornbury	<i>see</i> Wall Hills			
Tbor's Cave	Inhabited cave	Iron, Roman	111	SK 099549
Tintagel	Celtic monastery	Dark Ages	185	SX 049891
*Tinkinswood, St. Nicholas	Long barrow	Neolithic ...	154	ST 092733
Tomen y mur	Fort. View point	Roman ...	116	SH 707387
Towyn	Memorial stone	Dark Ages	127	SH 597015
Trailong	Memorial stone in church	Dark Ages	141	SN 965296
Trefgarne	<i>see</i> Maiden Castle			
*Trefignath	Chambered cairn	Bronze ...	106	SH 259805
Tregear Rounds	Fort	Iron ...	186	SX 038800
Trelleck	<i>see</i> Harold's Stones			
Trendle Ring	Hill fort	Iron ...	164	ST 118395
Tre'r Ceiri	Major hill fort with hut settlement.			
Treryn Dinas	View point	Iron ...	115	SH 374447
Tretbevy	Promontory fort	Iron ...	189	SW 359222
Trevelgue	Burial chamber	Bronze ...	186	SX 259688
Trevelgue	Cliff castle	Iron ...	185	SW 825650

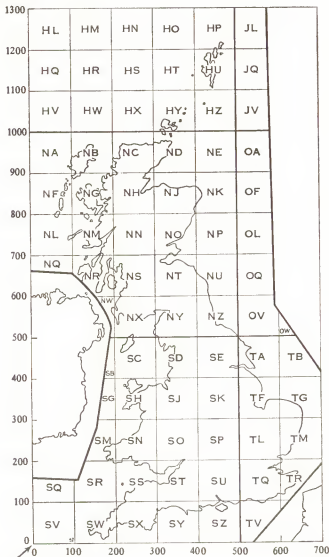
Name	Description	Age	One-inch Sheet	National Grid Reference
Treyford ...	<i>see</i> The Devil's Jumps			
Tristan Stone ...	Memorial stone	Dark Ages	186	SX 110524
Trowlesworthy				
Warren ...	Group of Dartmoor antiquities ...	Bronze ...	187	SX 573644
Trundle, Tbe	Causewayed camp and hill fort ...	Neolithic, Iron	181	SU 877111
Ty Illyd ...	Long barrow	Neolithic ...	141	SO 098263
Ty Isaf ...	Long barrow	Neolithic ...	141	SO 182291
Ty Mawr ...	Settlement site	Iron ...	106	SH 213821
Tynwald Hill	Place of assembly	Dark Ages	87	SC 276818
*Uffington Castle	Hill fort. View point	Iron ...	158	SU 299863
Uffington ...	<i>see</i> White Horse			
Uley Bury ...	Hill fort	Iron ...	156	ST 785989
Vandlebury...	Hill fort	Iron ...	148	TL 494534
Veryan ...	Round barrow	Bronze ...	190	SW 913386
Vespasian's Camp ...	Fort	Iron ...	167	SU 146417
Victoria Cave	Inhabited cave	Palaeolithic Mesolithic Roman	90	SD 838650
Walbury Camp ...	Hill fort	Iron ...	168	SU 374618
*Wall... ..	Town of LESTOCHEVA	Roman ...	120	SK 098066
Wallbury ...	Fort	Iron ...	148	TL 492178
Wall Hills, Thornbury	Hill fort	Iron ...	129	SO 650597
Wallingford ...	Defensive earthwork	Uncertain ...	158	SO 606893
Walls, Tbe, Chesterton	Fort	Iron ...	130	SO 786967
Waltown ...	Fort	Roman ...	130	SO 693783
Wansdyke ...	Linear earthwork, in two sections, Maes Knoll to Bathampton and Morgan's Down to Savernake Forest	Dark Ages	156	ST 603660
			157	to
			166	ST 780660
			167	SU 625676
				to
				SU 197666
Wappenbury ...	Fort	Iron ...	152	SP 376693
Warbstow Bury ...	Hill fort	Iron ...	174	SX 201908
Wareham ...	Town defences	Dark Ages	179	SY 900871
Warham Camp	Fort	Iron ...	125	TF 944408
Water Newton	<i>see</i> Castles, The			
Wat's Dyke ...	Linear earthwork paralleling Offa's Dyke in the northern part of its course	Dark Ages	108	SJ 232697
			109	to
			118	SJ 500280
			158	SU 281854
*Wayland Smith's Cave	Long barrows	Neolithic ...		
West Keal ...	<i>see</i> Hall Hill			
*West Kennet ...	Long barrow	Neolithic ...	157	SU 104677
West Rudham ...	Long barrow	Neolithic ...	125	TF 810253
West Tump ...	Long barrow	Neolithic ...	144	SO 912123
Wheatthampstead ...	Belgic tribal headquarters	Iron ...	160	TL 185132
Whitehawk...	Causewayed camp	Neolithic ...	182	TQ 331048
*White Horse, The,				
Uffington ...	Hill figure. View point	Iron ...	158	SU 302867
Whitesheet Castle ...	Causewayed camp and hill fort ...	Neolithic ...	166	SU 801351
		Iron ...		SU 804345
Whitsbury ...	<i>see</i> Castle Ditches			
Willy Howe ...	Round barrow	Neolithic ...	93	TA 061724
Wilmington ...	<i>see</i> Long Man			
Wimbleton...	<i>see</i> Caesar's Camp			
Wincobank ...	Hill fort	Iron ...	103	SK 378910
Windmill Hill, Avebury ...	Classic causewayed camp site ...	Neolithic ...	157	SU 087714

Name	Description	Age	One-incb Sheet	National Grid Reference
Windmill Tump,				
Rodmarton ...	Long barrow	Neolithic ...	177	ST 932973
Wing	Major Saxon church	Dark Ages	146	SP 880226
Winkelbury	Hill fort	Iron ...	167	ST 933217
Winsford	"Caratacus" Stone	Dark Ages	164	SS 890335
Winterbourne Abbas	<i>see</i> Nine Stones			
Winterbourne Stoke	Barrow group	Neolithic ...	167	SU 101477
Withypool Hill ...	Stone circle	Bronze ...	164	SS 837343
Wittenham Clumps	<i>see</i> Sinodun Camp			
Wittering	Saxon church	Dark Ages	123	TF 056020
Wolstanbury ...	Hill fort	Iron ...	182	TQ 284138
Wolverhampton ...	Cross shaft	Dark Ages	130	SO 914987
Woodbury Hill ...	Hill fort	Iron ...	130	SO 748645
*"Woodhenge" ...	Classic example of "benge" monu- ments with timber uprights	Bronze ...	167	SU 150434
*Wookey Hole ...	Inhabited cave	Iron ...	166	ST 531480
		Roman		
Woolbury	Hill fort	Iron ...	168	SU 381353
Worlebury	Hill fort	Iron ...	165	ST 514625
Worth	Major Saxon church	Dark Ages	182	TQ 302362
Wrekin, The ...	Hill fort, View point	Iron ...	118	SJ 630082
*Wroxeter	Town of VIROCONIVM CORNOVIORVM	Roman ...	118	SJ 665087
Wychebury Hill ...	Hill fort	Iron ...	130	SO 918817
Yanbury	Fort	Iron ...	167	SU 035404
Y Bwlwrcaw ...	Hill fort	Iron ...	153	SS 838886
Yearsley	Long barrow	Neolithic ...	92	SE 602742
York	Legionary fortress and town of Eboracvm. Walls, museum	Roman ...	97	SE 603523
Y Figwn	Camps	Roman ...	140	SN 828312
Yspytty Cynfyn ...	Standing stone... ..	Bronze ...	127	SN 751790
Zennor	Standing stone... ..	Bronze ...	189	SW 469380
Zennor	Museum at Bridge House		189	SW 454385

THE NATIONAL GRID REFERENCE SYSTEM OF GREAT BRITAIN

Diagram showing 100 km. squares and the letters used to designate them

Kilometres
Northing



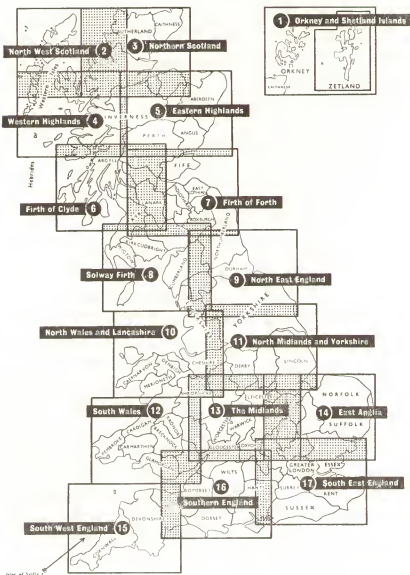
FALSE ORIGIN OF
NATIONAL GRID

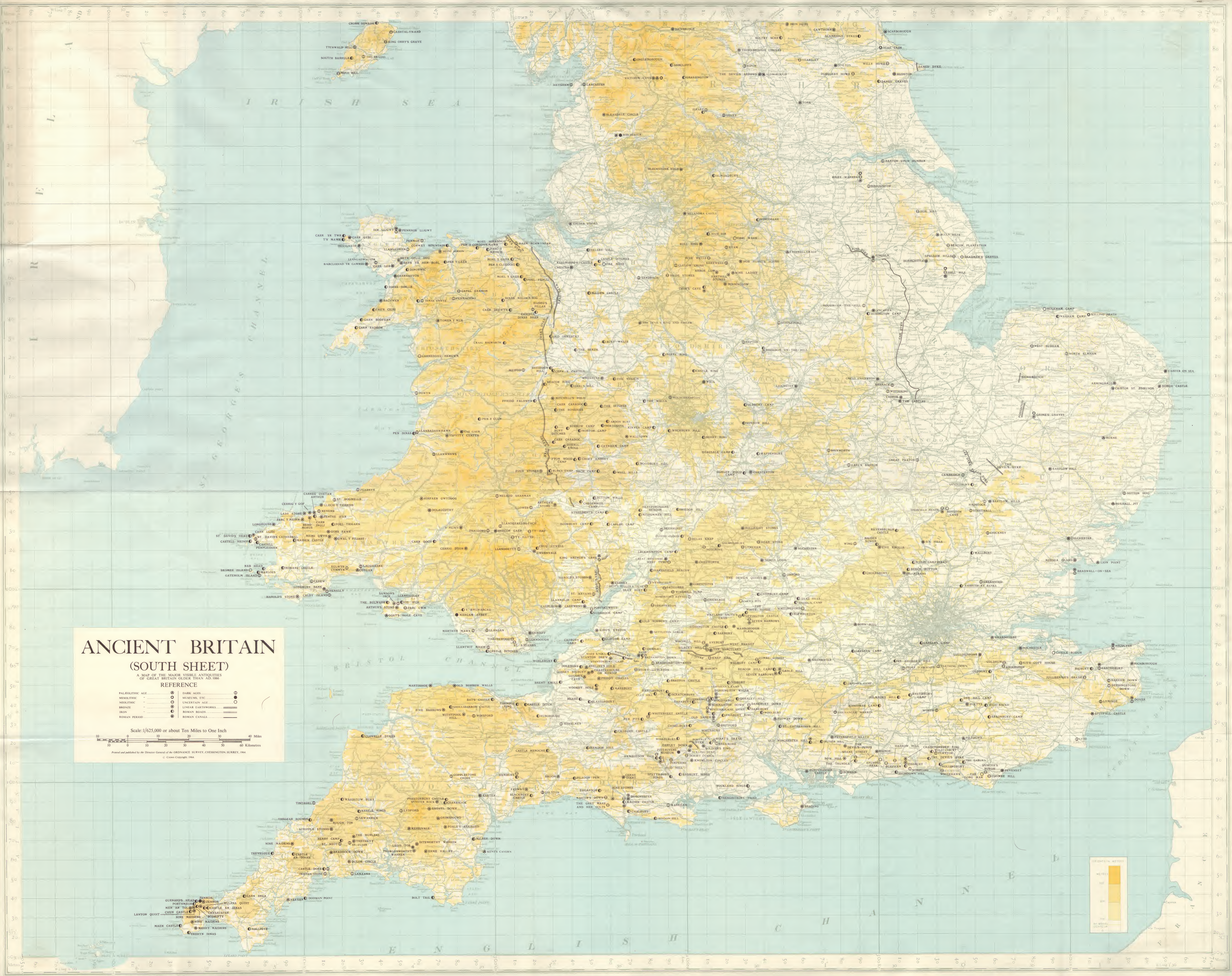
Kilometres
Easting

ONE-INCH SEVENTH SERIES



QUARTER-INCH FIFTH SERIES





ANCIENT BRITAIN (SOUTH SHEET)

A MAP OF THE MAJOR VISIBLE ANTIQUITIES
OF GREAT BRITAIN OLDER THAN A.D. 1066

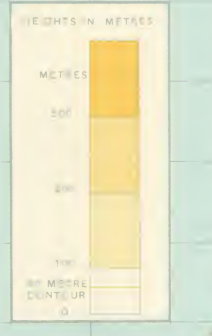
REFERENCE

- | | | | |
|-----------------|---|------------------|---|
| PALEOLITHIC AGE | ○ | DARK AGES | ○ |
| MESOLITHIC | ○ | MUSEUMS, ETC. | ○ |
| NEOLITHIC | ○ | UNERTON AGE | ○ |
| BRONZE | ○ | LINEAR LASTWORKS | ○ |
| IRON | ○ | ROMAN ROADS | — |
| ROMAN PERIOD | ○ | ROMAN CANALS | — |

Scale: 1/625,000 or about Ten Miles to One Inch

Printed and published by the Director General of the Ordnance Survey, CHISNINGTON, SURREY, 1964

© Crown Copyright 1964



MADE AND PUBLISHED BY THE

DIRECTOR GENERAL, ORDNANCE SURVEY,
SOUTHAMPTON



© CROWN COPYRIGHT

ANCIENT BRITAIN SOUTH SHEET